

CRA ASSESSMENT AREAS

3/31/24

NBC Oklahoma has defined its assessment for the Community Reinvestment Act, effective as of March 31, 2024, as the following areas:

- Portion of Oklahoma County
- Portion of Jackson County
- Portion of Kingfisher County
- Portion of Garfield County

OKLAHOMA CITY		
Location	Census Tract	Income level
13401 N Pennsylvania Ave	1083.14	Moderate
6301 N Western	1065.03	Upper

ALTUS		
Location	Census Tract	Income level
123 Commerce Street	9687.00	Moderate
101 Sequoyah Lane	9684.00	Upper
S 1 st & E Ave., Building 18 (ATM)	9685.00	Middle
1100 N Main Street (ATM)	9686.00	Moderate
500 N Veterans Drive (ATM)	9685.00	Middle

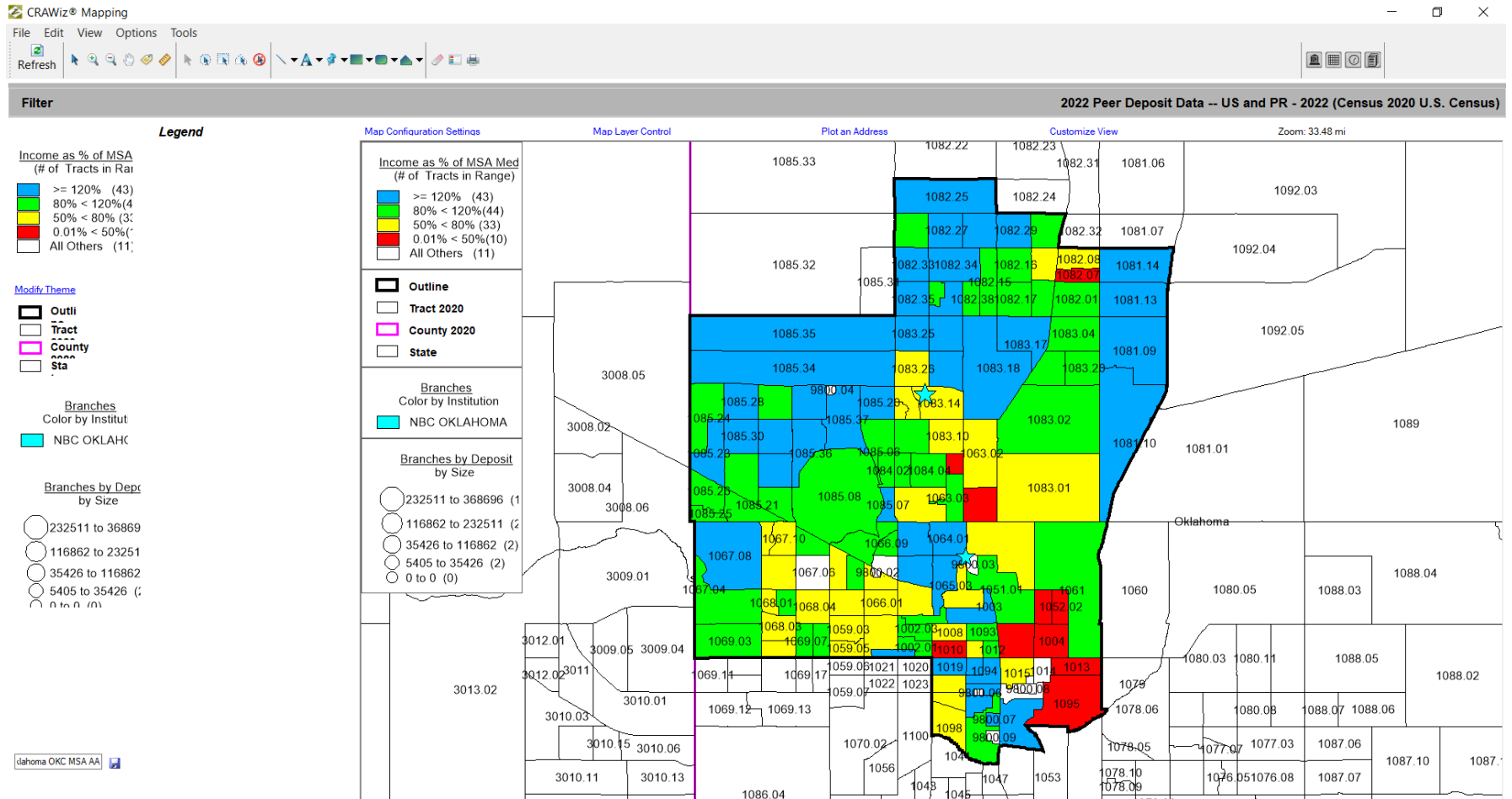
ENID		
Location	Census Tract	Income level
3202 W Owen K Garriott Road	0014.02	Middle

KINGFISHER		
Location	Census Tract	Income level
801 S. Main Street	9583.00	Middle

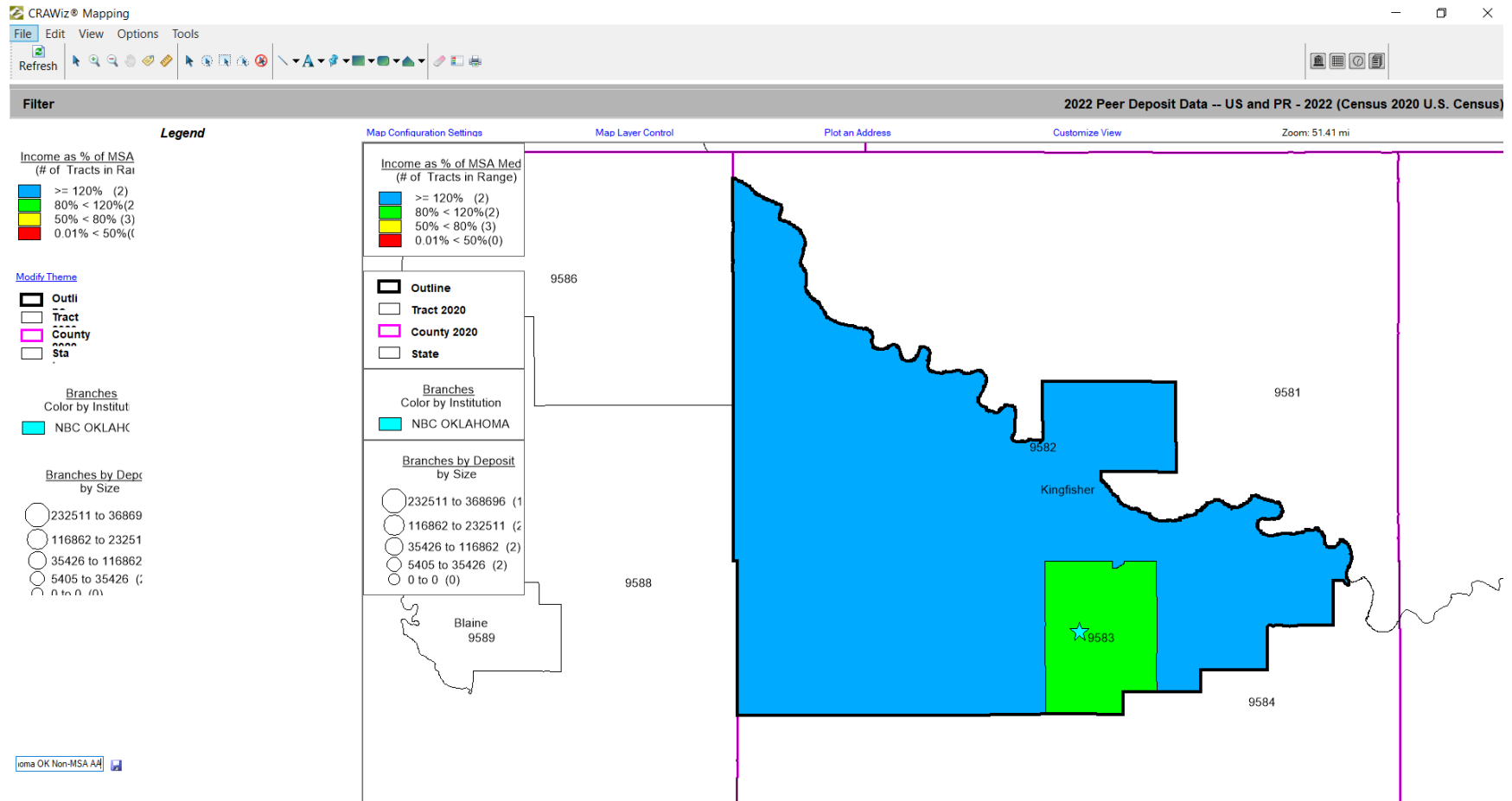
Please refer to Assessment Maps to see actual assessment areas.

NBC Oklahoma CRA AA Maps

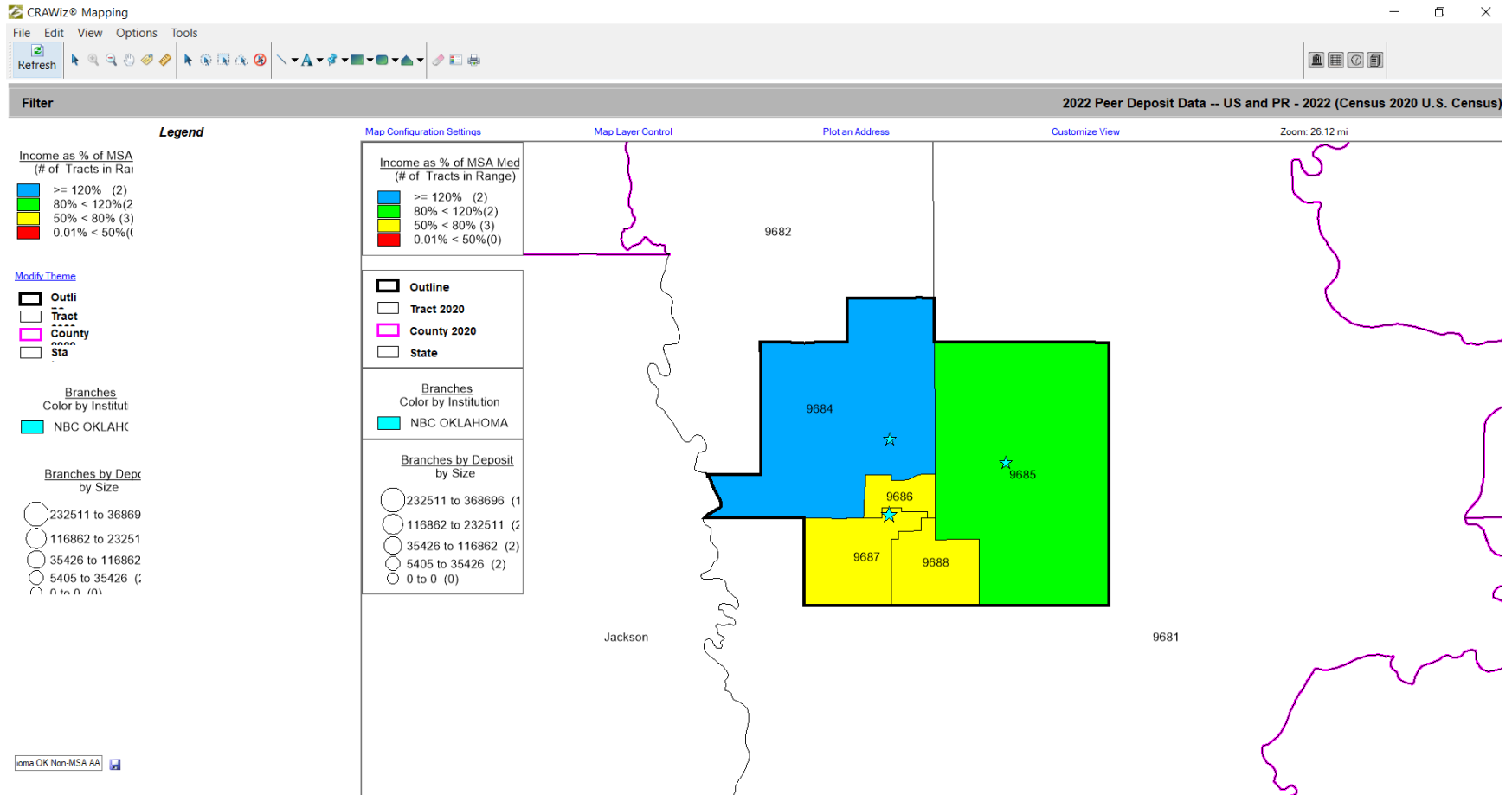
OKC MSA AA Map



OK Non-MSA AA Map – Kingfisher County



OK Non-MSA AA Map – Jackson County



Enid MSA AA Map

